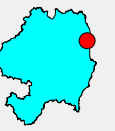




**WICKLOW  
COUNTY  
COUNCIL**


















Wicklow County Council Planning Department  
County Buildings, Station Road, Wicklow  
Tel: (0404) 20100 Email: [plandev@wicklowcoco.ie](mailto:plandev@wicklowcoco.ie)

**NEWCASTLE TOWN PLAN**

**LAND USE ZONING OBJECTIVES**

**MAP 1**

**Legend**

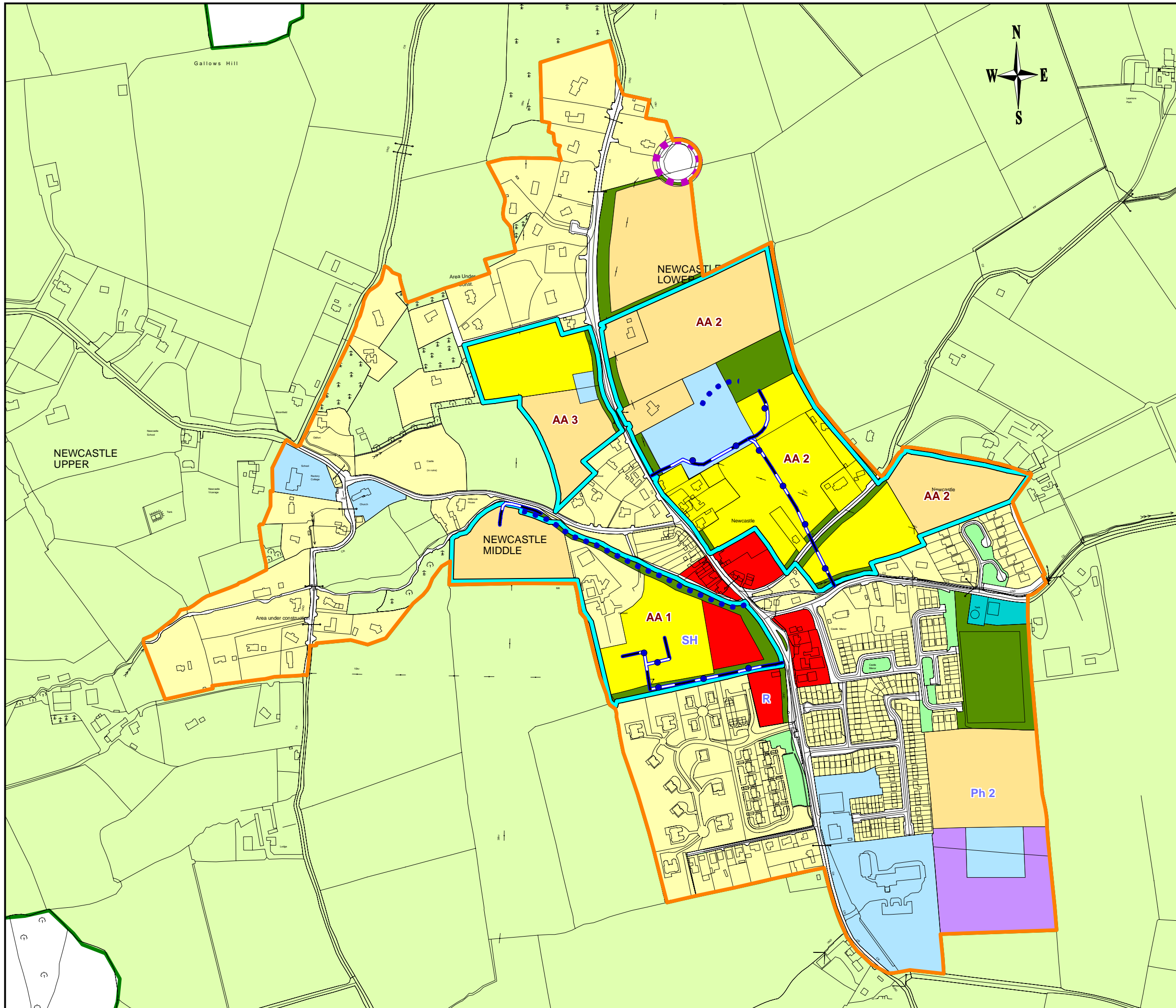
-  Existing Residential
-  Low Density Residential
-  Medium Density Residential
-  Town Centre
-  Employment
-  Public Open Space
-  Private Open Space
-  Agriculture/Greenbelt
-  Community/Education/Institutional
-  Public Utility
-  Town Boundary
-  Action Areas
-  Road Objective
-  Pedestrian/Cycling
-  Monument - Hillfort
- R** = Religious Purpose
- Ph 2** = Phase 2
- SH** = Sheltered Housing

Director of Services: **Desmond O' Brien**  
Senior Planner: **Patrick B. Hooper**

Scale: **1:6000** Date: **01/11/07**

Drawn By: **POF** Checked By: **PH**

Ordnance Survey Ireland. All rights reserved.  
Licence Number 2003/07CCMA/Wicklow County Council



G:\Apps\Mapdata\PLANNING\DevelopmentPlans\Newcastle\Newcastle\Newcastle\2007\MAP1\_Newcastle\_LAP\_A3.WOR